

Feedback Form

Regional Electricity Planning in Niagara – February 3, 2022

Feedback Provided by:

Name: Brian Dick

Title: Manager of Policy Planning

Organization: City of Niagara Falls

Email: [REDACTED]

Date: February 14, 2022

Following the Niagara Region electricity planning engagement webinar held on February 3, 2022, the Independent Electricity System Operator (IESO) is seeking feedback on the draft electricity demand forecast and Engagement Plan. A copy of the presentation as well as a recording of the session can be accessed from the [engagement web page](#).

Please submit feedback to engagement@ieso.ca by February 24, 2022.

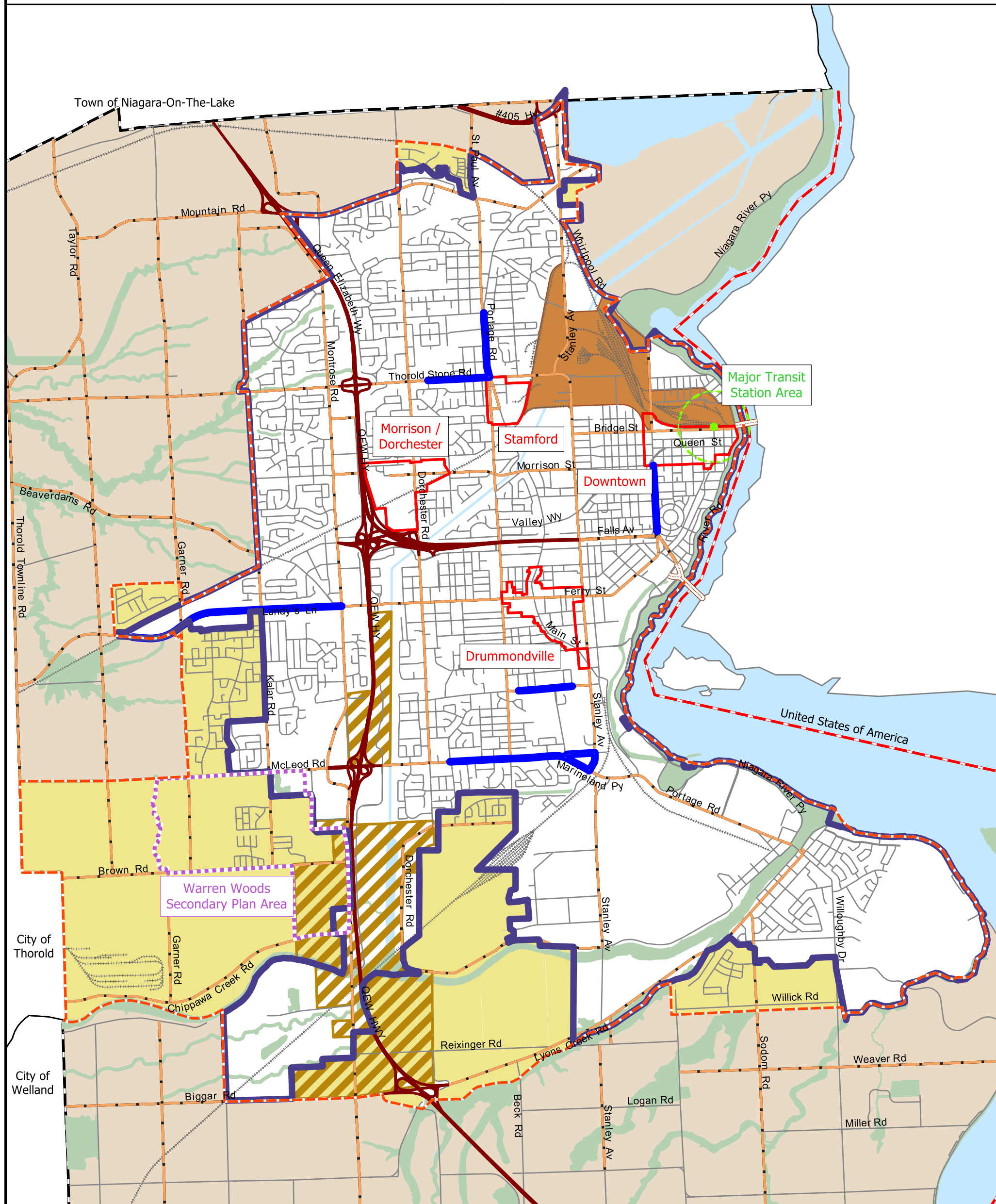
Topic	Feedback
What are some of your key developments, projects, or initiatives that should be considered in developing an electricity demand forecast for the Niagara Region? What drivers might be considered for the high growth scenario?	Attached is an illustration of future growth areas and Schedule A2 to our Official Plan which shows intensification nodes and corridors. High growth scenarios are projected around the GO Transit Station and the new Niagara South Hospital.
What local issues and concerns should be considered in the electricity planning for Niagara Region?	By 2051, Niagara Falls is projected to have a population of 141,650 and 58,110 jobs. In order to achieve this population the City will need to construct over 20,000 new residential units.




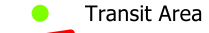

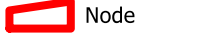
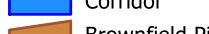

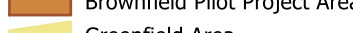



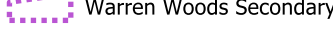
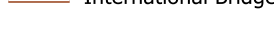


Topic	Feedback
What information is important to provide to participants throughout this engagement?	Click or tap here to enter text.
Does the proposed Engagement Plan provide sufficient scope and opportunities for input?	Click or tap here to enter text.

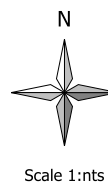
General Comments/Feedback

Click or tap here to enter text.

Schedule A2 Urban Structure Plan



- | | |
|---|--|
|  Urban Area Boundary |  Built Up Area |
|  Built Area Boundary |  Transit Area |
|  Protected Natural Heritage Area
*Includes lands designated EPA only |  Node |
| Transportation Corridor |  Corridor |
|  Arterial Roads |  Brownfield Pilot Project Area |
|  Highway |  Greenfield Area |
|  Rail |  QEW Employment Corridor |
|  International Bridge |  Warren Woods Secondary Plan Area |
| |  Rural Area |



This data is provided "as is" and the City of Niagara Falls (the City) makes no representations or warranties, express or implied, as to the accuracy or completeness of the data. The maps, drawings and information contained herein are intended for general layout purposes only and shall not be considered as official plans or drawings. For further information, please contact the City. The City shall not be held liable for special, incidental, consequential or indirect damages arising from the use of this data. Users assume all risks in using this data. No part of these digital images, or information, or hardcopies made from them may be reproduced and/or distributed without this disclaimer.